PLAN No

CULVERT
ACROSS
RIALTO AVENUE
FROM
NORTH WEST CORNER OF K AND RIALTO STS.
TO
SOUTH EAST CORNER OF K AND RIALTO STS.
CITY OF SAN BERNARDINO
CALIFORNIA

JULY 1922

C.E. Johnson
City Engineer.

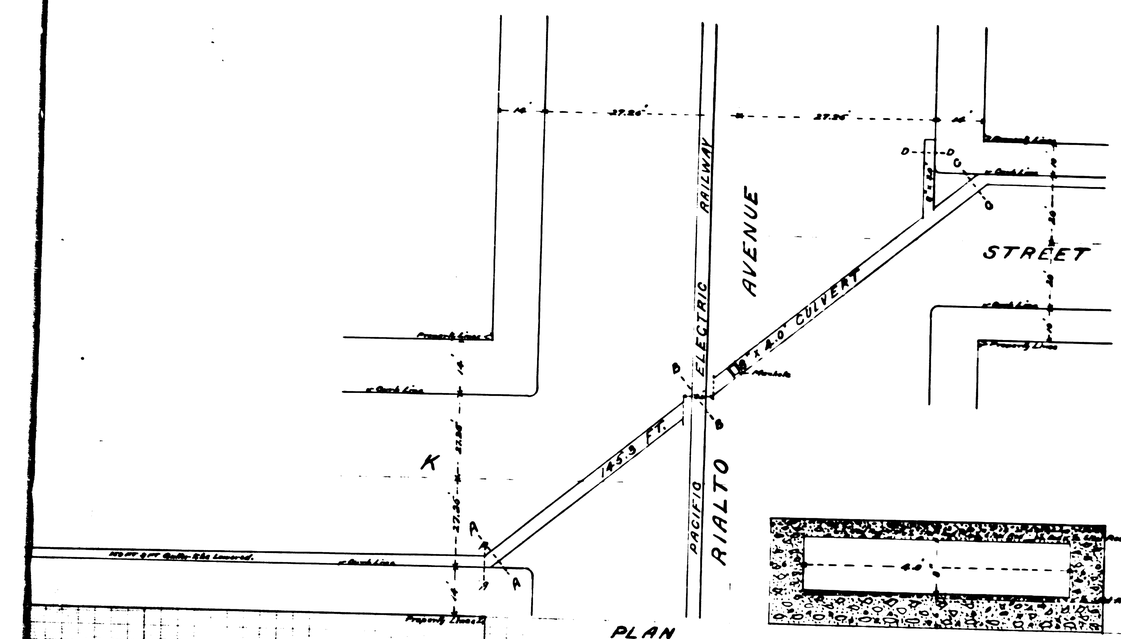

PLAN
Scale 1 Inch = 20 FT.



CROSS SECTION
AT A-A.
and
AT C-C.
Scale 1 Inch = 1 FT.

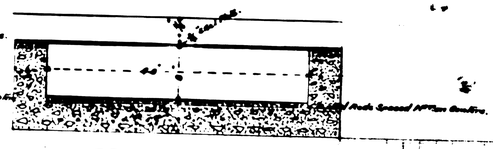

CROSS SECTION
AT B-B.
Scale 1 Inch = 1 FT.



CROSS SECTION
AT D-D
Scale 1 Inch = 1 FT.

LEGEND
1 or 1' Means Foot or Feet
or In Means Inch or Inches
Elev. Means Elevation
Sta. Means Station
Finish Surfacing Grade Shown Thus
Concrete in Seal Shown Thus
Center Line Street Shown Thus

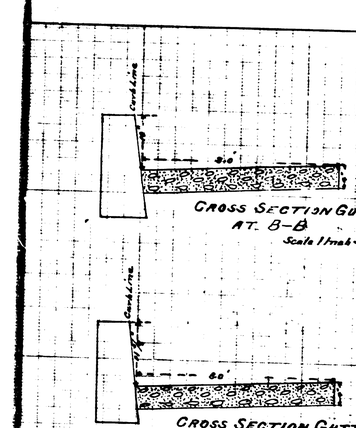

CROSS SECTION GUTTER
AT B-B
Scale 1 Inch = 1 FT.

CROSS SECTION GUTTER
AT A-A.
Scale 1 Inch = 1 FT.

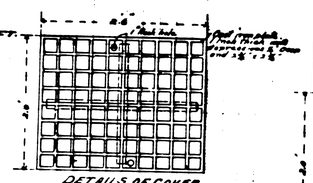

DETAILS OF COVER
Scale 1 Inch = 1 FT.

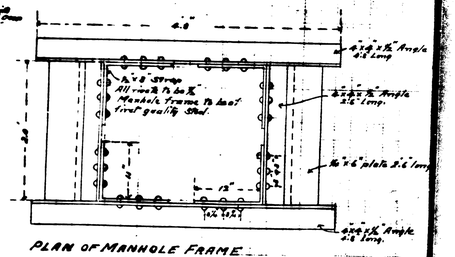

PLAN OF MANHOLE FRAME
Scale 1 Inch = 1 FT.



PROFILE
Scale Horizontal 1 Inch = 20 FT.
Vertical 1 Inch = 2 FT.

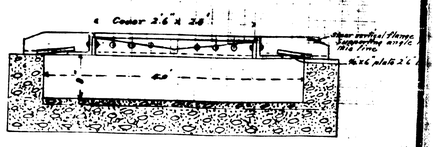

SECTION ON MANHOLE.
Scale 1 Inch = 1 FT.